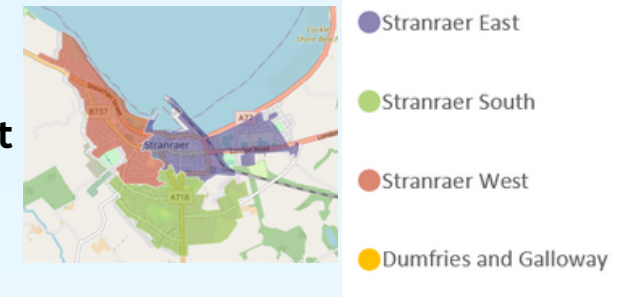


# Stranraer Locality Profile

Locality encompassing zones of:  
**Stranraer East, Stranraer South and Stranraer West**  
 2021 Population estimate: **9,600**




These indicators are a selection taken from a detailed profile of the Stranraer area. For more resources relating to this area visit [www.dumgal.gov.uk/communityplanning](http://www.dumgal.gov.uk/communityplanning)

\* +/- below indicates if statistically significant compared to Dumfries and Galloway

59%

of Stranraer West live in relative deprivation (SIMD 2021)



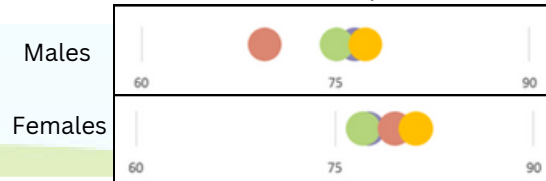
2.5x

Crime rate in Stranraer East compared to Dumfries and Galloway (2020/21)



10

10 years difference in Life Expectancy between males and females in Stranraer West (2017-2021)



90%

Primary 1 Children with healthy weight in Stranraer East \*+ (2019/20)



29%

Unemployment in Stranraer West (2021)



63%

Bowel Screening uptake across region (2019 - 2021) \*-



87%

of Stranraer East live near derelict sites (2021) \*+



## Image explainer

Each coloured dot allows for comparison across the different geographical areas within each indicator. Refer to top right hand corner key.

